






PLAN CADASTRAL
U.A.T. Baltesti, Jud. Prahova, Sector Cadastral 53

Scara 1:2000
Spre publicare
Plansa 2/2



Legenda:

-  Limita UAT
-  Limita sector cadastral
-  Limita intravilan
-  Limita imobil
- 153 ID. imobil
-  Nr. sector cadastral

INTOCMIT:
SC TOPODRONTOP SRL
ING. TOMA ADRIAN SORIN
23.12.2020

